

# Township of Strong







## Official Plan





### SCHEDULE 'A'

### Land Use

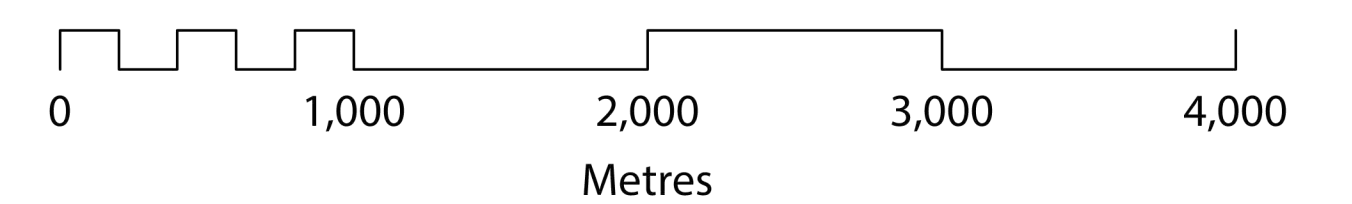
#### Legend

##### Land Use

-  Crown Land
-  Commercial Employment
-  Natural Heritage Protection
-  Rural
-  Rural Residential
-  Shoreline

-  Closed Waste Disposal Site
-  Open Waste Disposal Site
-  500m Assessment Area
-  Municipal Boundary

\*Produced by MHBC Planning under Licence with the Ontario Ministry of Natural Resources  
© Queen's Printer for Ontario, 2014.



**MHBC** PLANNING  
URBAN DESIGN  
& LANDSCAPE  
ARCHITECTURE  
113 COLLIER STREET, BARRIE ON L4M 1H2  
P: 705 728 0045 F: 705 728 2010 | WWW.MHBCPLAN.COM

Date: February, 2014

