

# Township of Strong






## Official Plan








### SCHEDULE 'C'

#### Transportation and Mineral Aggregates

#### Legend

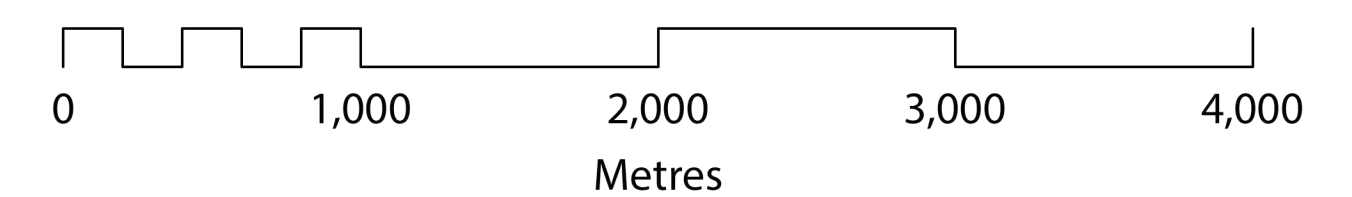
##### Road Classification

-  Provincial Highway
-  Municipal Road Maintained Year Round
-  Private Road
-  Over/Underpass
-  Interchange

-  MTO Aggregate Site
-  Railway
-  TransCanada Pipeline
-  OFSC Trail<sup>1</sup>
-  Primary Aggregate Resources
-  ARA Licensed Area
-  Municipal Boundary

<sup>1</sup>According to OFSC Trail data.

\*Produced by MHBC Planning under Licence with the Ontario Ministry of Natural Resources  
 © Queen's Printer for Ontario, 2013.



**MHBC** PLANNING  
 URBAN DESIGN  
 & LANDSCAPE  
 ARCHITECTURE  
 113 COLLIER STREET, BARRIE ON L4M 1H2  
 P: 705 728 0045 F: 705 728 2010 | WWW.MHBCPLAN.COM

