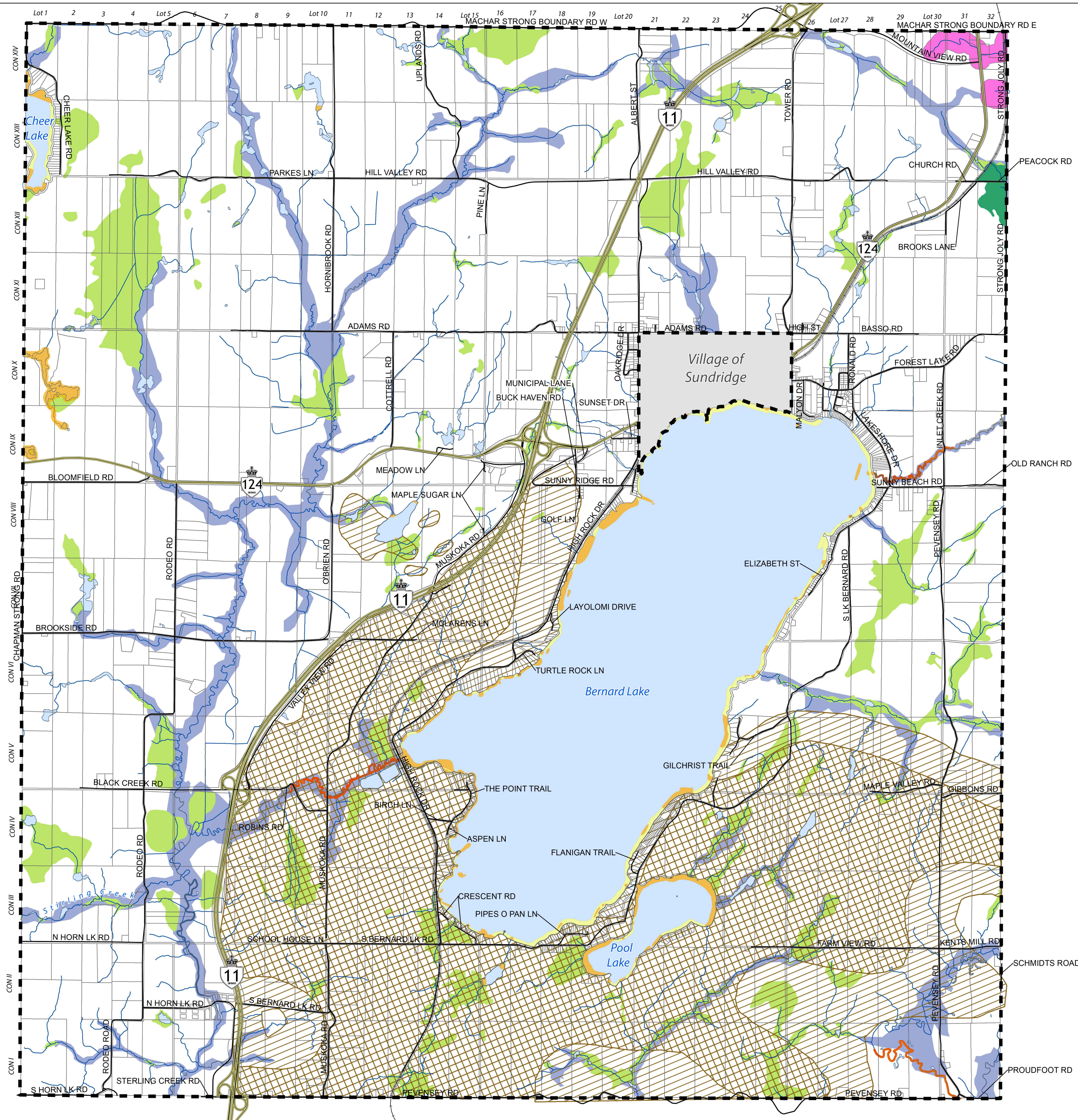


Township of Strong



Official Plan

SCHEDULE 'B'

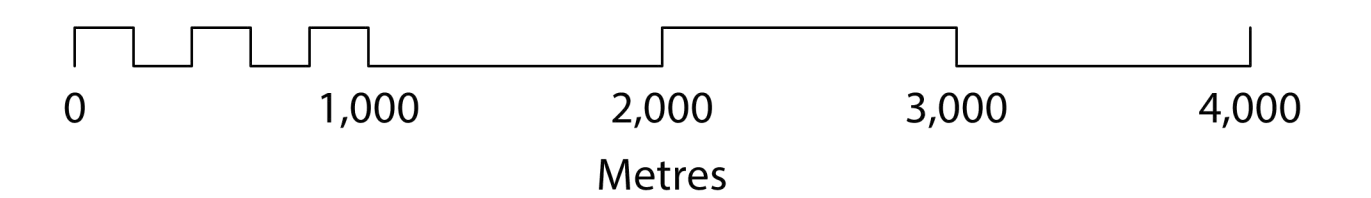
Natural Heritage Features



Legend

-  Type One Fish Habitat
-  Type Two Fish Habitat
-  Deer Wintering Area (Stratum 1)
-  Deer Wintering Area (Stratum 2)
-  Fish Migration Route
-  South River Intake Protection Zone
-  Other Evaluated Wetland
-  Unevaluated Wetland
-  Floodplain Area
-  Watercourse
-  Municipal Boundary

*Produced by MHBC Planning under Licence with the Ontario Ministry of Natural Resources
 © Queen's Printer for Ontario, 2013.



MHBC PLANNING
 URBAN DESIGN
 & LANDSCAPE
 ARCHITECTURE
 113 COLLIER STREET, BARRIE ON L4M 1H2
 P: 705 728 0045 F: 705 728 2010 | WWW.MHBCPLAN.COM